









-  Red Line Boundary
-  On-Site Buildings
-  Low Lying Land
-  Higher Land
-  Low Lying Land to be Reserved for Wildlife Corridors and Connectors
-  Existing Waterbodies / Courses
-  Landmark Listed Buildings
-  Visual Relationship from within the Site to Landmarks